THE BIRTH OF PAGE & THE CONSTRUCTION OF THE GLEN CANYON DAM



POWELL MUSEUM

GLEN CANYON CONSERVANCY

Glen Canyon Project's famous 1300 feet Foot Bridge, 700 feet above the Colorado River canyon floor. Photo by U.S. Bureau of Reclamation.

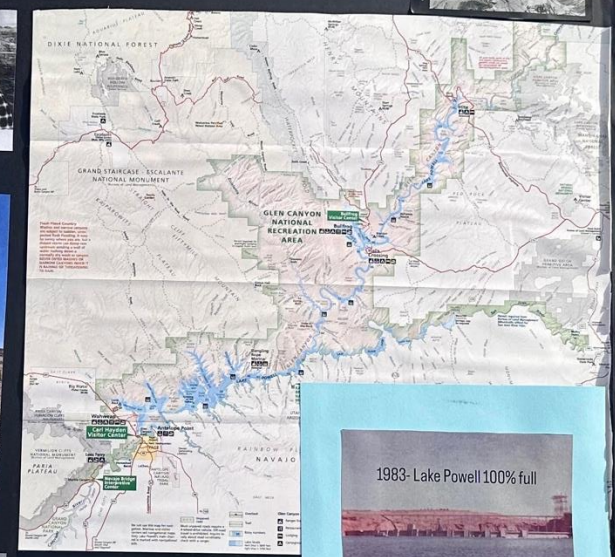











DATE/LAKE/DAM	ELEVATION (FEET)	CAPACITY (MAF)	CHG IN 24 HRS	CHG FROM LAST YEAR	CURRENT ACCOMMODATIONS
Lake Powell Glen Canyon Dam	3554.00	10.00 MAF	0.00 Feet	-31.67 Feet	Open and Shuttle
Lake Mead Hoover Dam	1214.00	9.00 MAF	0.00 Feet	-0.86 Feet	Open and Shuttle
Lake Mohave Davis Dam	642.00	0.00 MAF	0.00 Feet	0.00 Feet	Boat Ramp Closed
Lake Havasu Parker Dam	447.00	0.00 MAF	0.00 Feet	0.00 Feet	Boat Ramp Closed
Alamo Lake Alamo Dam	1127.00	0.00 MAF	0.00 Feet	0.00 Feet	Boat Ramp Closed
Roosevelt Lake Roosevelt Dam	2142.00	0.00 MAF	0.00 Feet	0.00 Feet	Boat Ramp Closed
Bartlett Lake Bartlett Dam	1911.00	0.00 MAF	0.00 Feet	0.00 Feet	Boat Ramp Closed
Horseshoe Lake Horseshoe Dam	1540.00	0.00 MAF	0.00 Feet	0.00 Feet	Boat Ramp Closed
Apache Lake Stewart Mountain Dam	1536.00	0.00 MAF	0.00 Feet	0.00 Feet	Boat Ramp Closed
Saguaro Lake Mormon Flat Dam	1523.00	0.00 MAF	0.00 Feet	0.00 Feet	Boat Ramp Closed
Canyon Lake Horse Mesa Dam	1527.00	0.00 MAF	0.00 Feet	0.00 Feet	Boat Ramp Closed
Pleasant Lake Pleasant Dam	1542.00	0.00 MAF	0.00 Feet	0.00 Feet	Boat Ramp Closed
Lake Mead Hoover Dam	1214.00	9.00 MAF	0.00 Feet	-0.86 Feet	Open and Shuttle
Lake Mohave Davis Dam	642.00	0.00 MAF	0.00 Feet	0.00 Feet	Boat Ramp Closed
Lake Havasu Parker Dam	447.00	0.00 MAF	0.00 Feet	0.00 Feet	Boat Ramp Closed
Alamo Lake Alamo Dam	1127.00	0.00 MAF	0.00 Feet	0.00 Feet	Boat Ramp Closed
Roosevelt Lake Roosevelt Dam	2142.00	0.00 MAF	0.00 Feet	0.00 Feet	Boat Ramp Closed
Bartlett Lake Bartlett Dam	1911.00	0.00 MAF	0.00 Feet	0.00 Feet	Boat Ramp Closed
Horseshoe Lake Horseshoe Dam	1540.00	0.00 MAF	0.00 Feet	0.00 Feet	Boat Ramp Closed
Apache Lake Stewart Mountain Dam	1536.00	0.00 MAF	0.00 Feet	0.00 Feet	Boat Ramp Closed
Saguaro Lake Mormon Flat Dam	1523.00	0.00 MAF	0.00 Feet	0.00 Feet	Boat Ramp Closed
Canyon Lake Horse Mesa Dam	1527.00	0.00 MAF	0.00 Feet	0.00 Feet	Boat Ramp Closed
Pleasant Lake Pleasant Dam	1542.00	0.00 MAF	0.00 Feet	0.00 Feet	Boat Ramp Closed

Data from USGS Phoenix Office. Defunct.



Lake Powell is down 31.67 feet from one year ago. Lake Powell is down 0.86 feet from the high for water year.

Lake Powell Water Level (past 12 months)

Elevation in Feet MSL (Years in CY), Storage in displayed

Lake Powell Water Levels Between 1 Year

Last 10 November 10th's data records

DATE MEASURED	ELEVATION	AGO DAY	AGO TIME	DEPTH	DEPTH UNIT	DEPTH TIME	ZONE	ZONE TIME	ELEV TIME
Sun, Nov 10, 2024	3554.00	0 Days	0 Days	0	Feet	0:00	0:00	0:00	0:00
Fri, Nov 10, 2023	3575.33	-370 Days	1 Days 0:00	2668	Feet	0:00	0:00	0:00	0:00
Sun, Nov 10, 2019	3574.00	-1826 Days	5 Years 0:00	2668	Feet	0:00	0:00	0:00	0:00
Wed, Nov 10, 2004	3574.00	-7305 Days	20 Years 0:00	2668	Feet	0:00	0:00	0:00	0:00
Tue, Nov 10, 1970	3574.00	-19724 Days	54 Years 0:00	2668	Feet	0:00	0:00	0:00	0:00
Sun, Nov 10, 1935	3574.00	-32143 Days	88 Years 0:00	2668	Feet	0:00	0:00	0:00	0:00
Sun, Nov 10, 1935	3574.00	-32143 Days	88 Years 0:00	2668	Feet	0:00	0:00	0:00	0:00
Sun, Nov 10, 1935	3574.00	-32143 Days	88 Years 0:00	2668	Feet	0:00	0:00	0:00	0:00
Sun, Nov 10, 1935	3574.00	-32143 Days	88 Years 0:00	2668	Feet	0:00	0:00	0:00	0:00
Sun, Nov 10, 1935	3574.00	-32143 Days	88 Years 0:00	2668	Feet	0:00	0:00	0:00	0:00
Sun, Nov 10, 1935	3574.00	-32143 Days	88 Years 0:00	2668	Feet	0:00	0:00	0:00	0:00
Average of row	3568.33	-26176	-71.74 Years	2668	Feet	0:00	0:00	0:00	0:00

ABOVE Pool